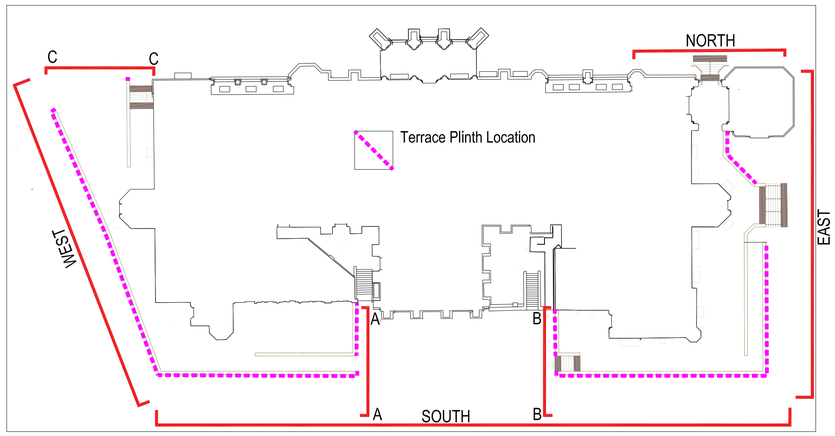

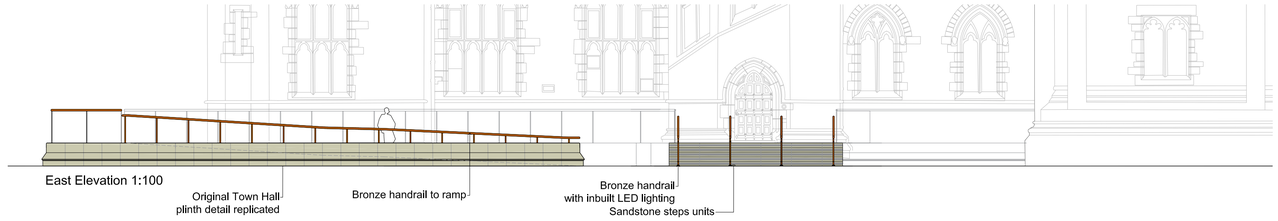

East Elevation 1:100

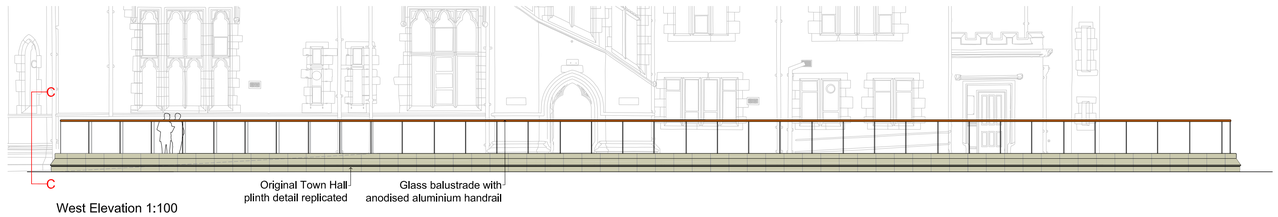

West Elevation 1:100



South Elevation 1:100

rev	details	by	date
00	Issued for Information	KM	03/03/2020
01	General design development	JF	20/03/2020
02	Issued for Information	KM	15/04/2020
03	Re-issued based on comments, north elevation added	KM	20/04/2020
04	Hand rail amended to north elevation, plinth amended	KM	21/04/2020
05	Central hand rail added to north elevation	KM	22/04/2020
06	Updated for planning	KM	20/05/2020
07	Updated for tender	KM	16/12/2020

Notes

1. Do not scale from drawing, use figured dimensions only.
2. All dimensions to be checked onsite.
3. This drawing to be read in conjunction with all other Gillespies drawings and specifications.

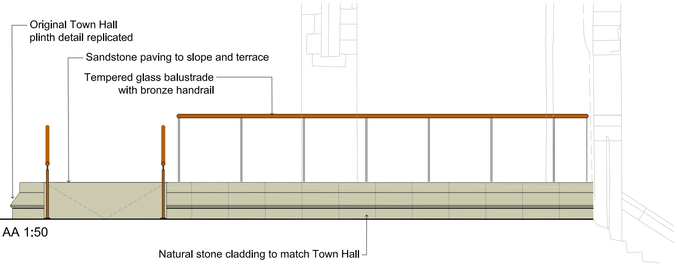

Elevation AA 1:50

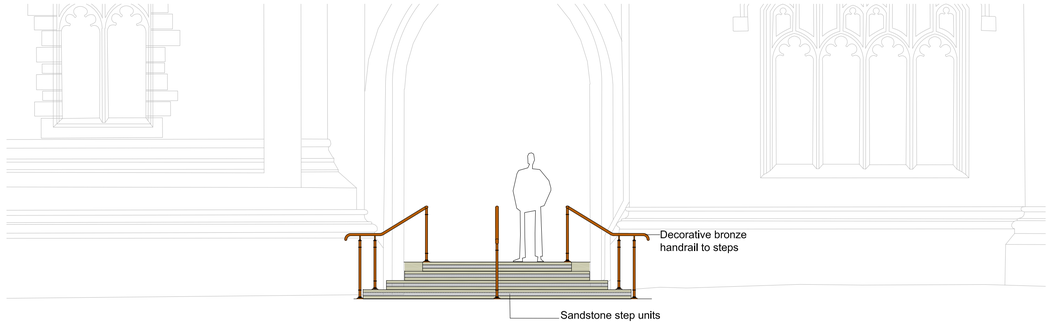

B - North Steps Elevation

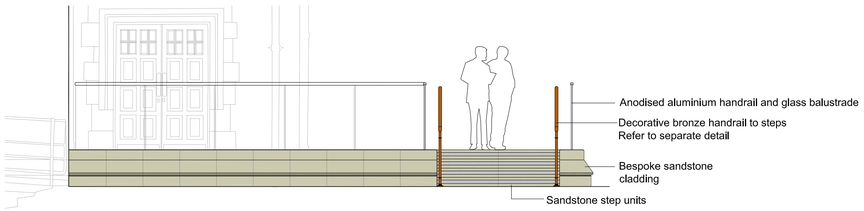

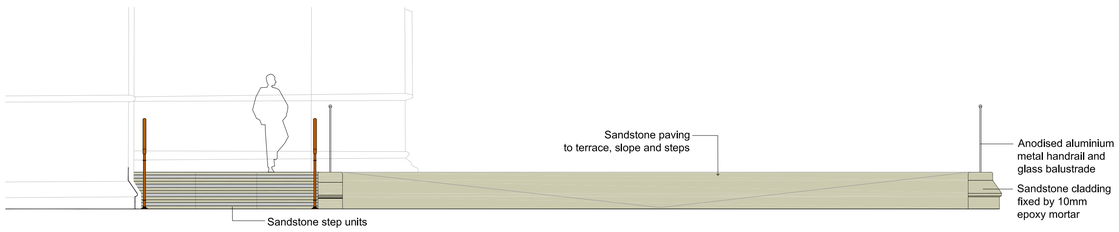

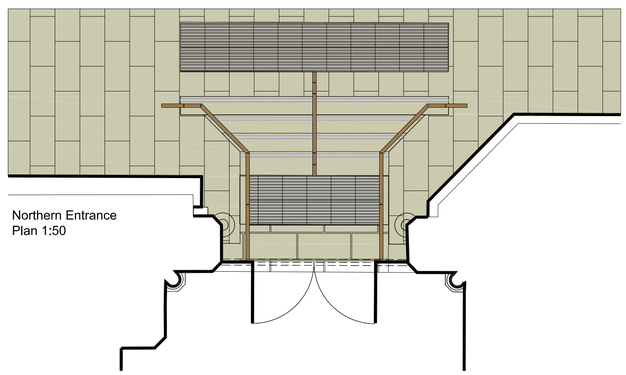

Ordnance Information shown is reproduced from Ordnance Survey material with the permission of Ordnance Survey on behalf of the Controller of Her Majesty's Stationary Office @ Crown Copyright. Unauthorised reproduction infringes Crown Copyright and may lead to prosecution or civil proceedings. License No. 1000 17362

Project title
Rochdale Town Hall Square

Drawing title
Landscape
Terrace and Step Elevations

Drawing status
DRAFT

Scale
AS_SHOWN@A1

Drwn
JF

Date
10/03/2020

Chk'd
WC

Drawing number
P11511-00-001-GIL-0202

Rev
07

© copyright GILLESPIES LLP, all rights reserved

Client
Rochdale Borough Council

Number One Riverside
Smith Street
Rochdale
OL16 1XU

GILLESPIES
Westgate House, 44 Hale Road, WA14 2EX
P: 0161 928 7715 E: design.manchester@gillespies.co.uk

R:\P11511-00\0201 Rochdale Town Hall Square\Drawings\Layouts\P11511-00-001-GIL-0202-XX-Terrace Elevations.dwg



Original plinth replicated



Glass balustrade

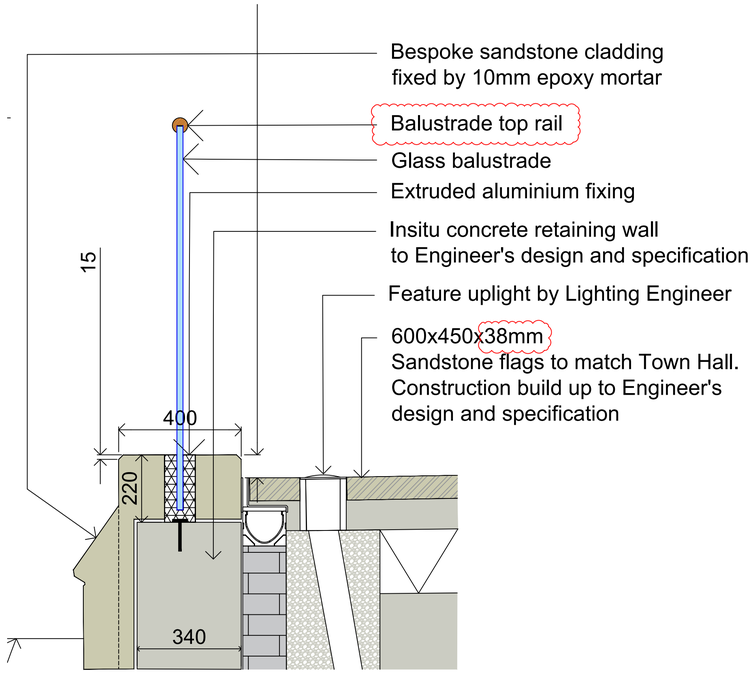

Proposed Retaining Wall
with Plinth Detail

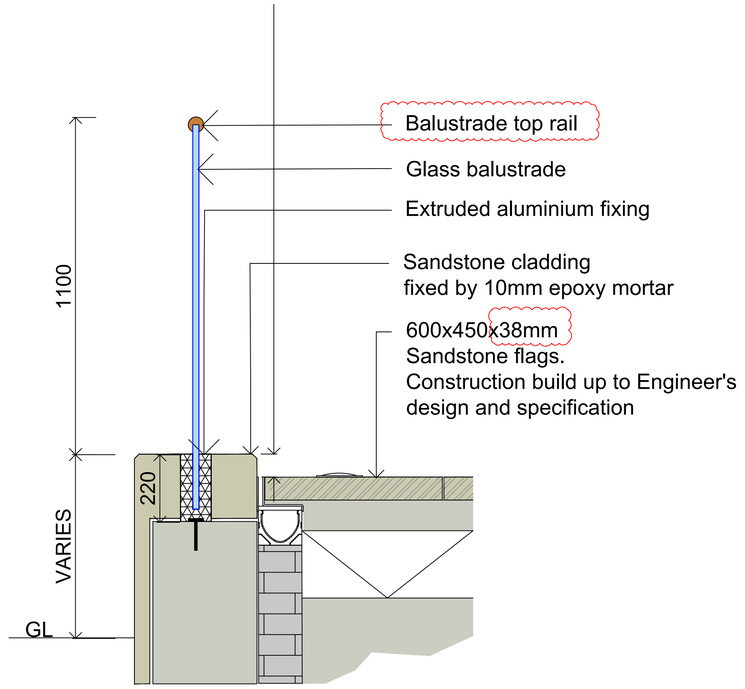

Proposed Retaining Wall
without Plinth Detail

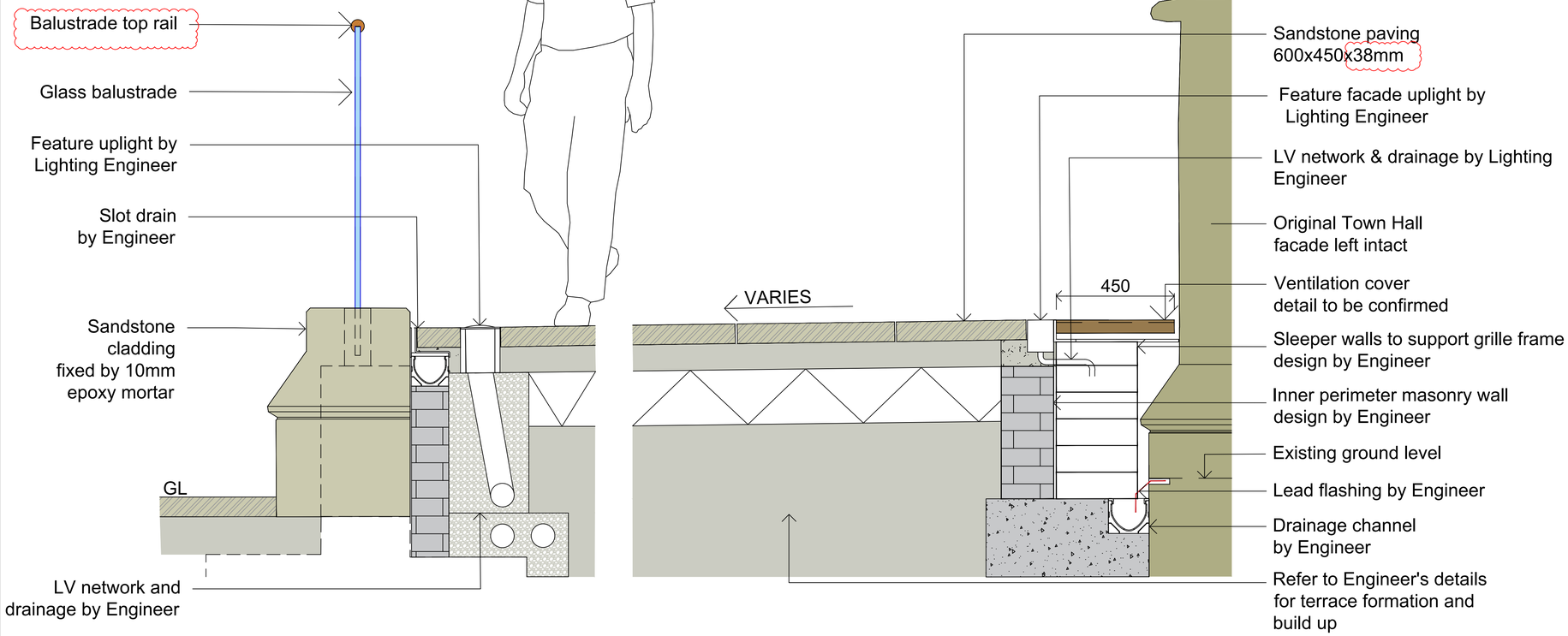

rev	details	by	date
00	Issued for information	KM	03/03/2020
01	General design development	JF	20/03/2020
02	Upstand and balustrade alterations	KM	22/04/2020
03	Co-ordinated with Engineer's details	KM	19/05/2020
04	Updated and issued for costing purposes	KM	20/11/2020
05	Added falls and slot drain. Lighting bollard replaced for in-ground uplight.	MS	14/09/2021
06	Inner wall thickness reduced	JF	21/09/2021
07	Outer wall upstand amended	MS	04/10/2021
08	Lead flashing added	MS	08/10/2021
09	Outer Wall capping height added	MS	14/10/2021
10	Details updated to match Engineer's design	MS	12/11/2021
11	Facade uplight detail updated	MS	18/11/2021
12	Issued for construction following VE updates	MS	14/01/2022
13	Balustrade detail updated	MS	25/01/2022
14	Terrace paving thickness reduced to 38mm. Annotations amended	JF	21.11.22

Notes

1. Do not scale from drawing, use figured dimensions only.
2. All dimensions to be checked onsite.
3. This drawing to be read in conjunction with all other Gillespies drawings and specifications.

Ordnance Information shown is reproduced from Ordnance Survey material with the permission of Ordnance Survey on behalf of the Controller of Her Majesty's Stationary Office @ Crown Copyright. Unauthorised reproduction infringes Crown Copyright and may lead to prosecution or civil proceedings. License No. 1000 17362

Project title
Rochdale Town Hall Square

Drawing title
Terraces
Wall Details

Drawing status	CONSTRUCTION	Scale	1:10@A1
Drwn	JF	Date	20/03/2020
Chk'd	WC	Rev	14

Drawing number
P11511-00-001-GIL-0302

© copyright GILLESPIES LLP, all rights reserved

Client
ROCHDALE BOROUGH COUNCIL
Rochdale Borough Council
Number One Riverside
Smith Street
Rochdale
OL16 1XU

GILLESPIES
Westgate House, 44 Hale Road, WA14 2EX
P: 0161 928 7715 E: design.manchester@gillespies.co.uk

\\main-srv\Project Data\P11511-00-001 Rochdale Town Hall Square\Drawings\Layouts\P11511-00-001-GIL-0302-XX Terraces Wall Detail.dwg



Red Line Boundary

Existing Yorkstone Paving
Lifted and Relaid

Scoutmoor Yorkstone Flags
Size: 600x75mm Random Lengths
Finish: Diamond Sawn / Capital

Scoutmoor Yorkstone Flags
Size: 300x75mm Random Lengths
Finish: Diamond Sawn

Scoutmoor Yorkstone Flags
Size: 600x600x65mm
Finish: Diamond Sawn

Scoutmoor Yorkstone Setts (vehicular areas)
Size: 200x100mm
Finish: Diamond Sawn

Circular Scoutmoor Yorkstone Flags
Size: 500mm wide, 3500mm dia.
Finish: Diamond Sawn

Existing Sandstone Flags
Lifted, cleaned, stored and relaid

Silver Grey Granite Cobbles
Size: 100x100x75mm
Finish: Cropped

Rochdale Carpet Paving
Natural stone paving with bespoke laser etched design and inlaid border design

Vehicular Bitmac

Pedestrian Bitmac

Conservation Kerb, Laid Flush
Colour: Silver Grey
Size: 915x255x145mm

Conservation Kerb, 125mm Upstand
Colour: Silver Grey
Size: 915x255x145mm

Yorkstone Edge, Flush
Size: 1000x255x145mm

Tactile Blister Paving
Type: Charcoal Grey Granite
Size: 400 x 400 x 50mm

Granite Wall / Edge to Raised Lawn
Size: 125-450mm high

Existing Wall Retained

Feature Bench Type 1
Monolithic silver grey granite curved bench

Feature Bench Type 2
Bespoke Tree Seat.

Metrolinia Modular Seat without Backrests by Marshalls
Colour: Silver Grey

Metrolinia Modular Seat with Backrests by Marshalls
Colour: Silver Grey

Giant Flowerpot by Streetlife
Colour: Red. Size: 2400 x 1200 mm
With planting/small tree

Outdoor Electronic Lockers
Type: Elec-Lock by CS Storage
Size: 500 x 1925 x 6500mm (24 lockers)

10m Light Column
Refer to lighting design

5m Light Column
Refer to lighting design

Uplight
To match existing found around Gracie Fields Statute

Historic Lighting
Historic light columns removed, refurbished and relocated

Static Bollard
Size: 1000mm high

Automatic Bollard

Collapsible Bollard

Cycle Stand
Size: 1100mm high

Albion Square Litter Bin
Type: 120L
Colour: Brushed stainless steel

Geo Signage Fingerpost
Size: 3050mm high
Colour: Brushed stainless steel and white

Relocated Town Hall Flags

Existing Post Box Retained
Location TBC

Bin Collection Point
Metal Screen and Climbing Plants
Size: 1.6m high

White Line Marking

Existing Tree Retained

Existing Tree Removed

Proposed Semi-Mature Trees
40-45cm girth, rootballed

Proposed Tree in Planter
1.8-2.4m high Multi-stem

Tree Grille

Turf

Shrub Planting

Power Point

Slot Drain

Channel Drain

Existing Service Cover
To be relocated and/or re-orientated to fit paving

CCTV

rev	details	by	date
00	Issued for information	KM	03/03/2020
01	General design development	JF	20/03/2020
02	Front steps alteration	JF	01/04/2020
03	Key updates	KM	01/05/2020
04	Terrace reduced, terrace lighting change	KM	22/05/2020
05	Listed building consent boundary added	KM	04/06/2020
06	Updated and issued for information	KM	12/11/2020
07	Updated and issued for tender	JF	27/11/2020

Notes

1. Do not scale from drawing, use figured dimensions only.
2. All dimensions to be checked onsite.
3. This drawing to be read in conjunction with all other Gillespies drawings and specifications.

N

Ordnance Information shown is reproduced from Ordnance Survey material with the permission of Ordnance Survey on behalf of the Controller of Her Majesty's Stationary Office @ Crown Copyright. Unauthorised reproduction infringes Crown Copyright and may lead to prosecution or civil proceedings. License No. 1000 17362

Project title
Rochdale Town Hall Square

Drawing title
Public Realm
General Arrangement

Drawing status
TENDER

Scale 1:500@A1
Date 10/03/2020
Drwn JF
Chk'd WC

Drawing number
P11511-00-001-GIL-0100

Rev 07

© copyright GILLESPIES LLP, all rights reserved

Client
ROCHDALE BOROUGH COUNCIL
Rochdale Borough Council
Number One Riverside
Smith Street
Rochdale
OL16 1XU

GILLESPIES
Westgate House, 44 Hale Road, WA14 2EX
P: 0161 928 7715 E: design.manchester@gillespies.co.uk

R:\P11511-00-001 Rochdale Town Hall Square\Drawings\Layouts\P11511-00-001-GIL-0100-XX Public Realm General Arrangement.dwg